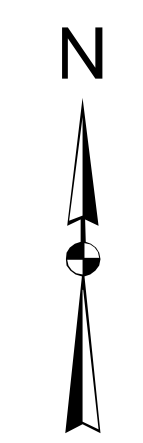
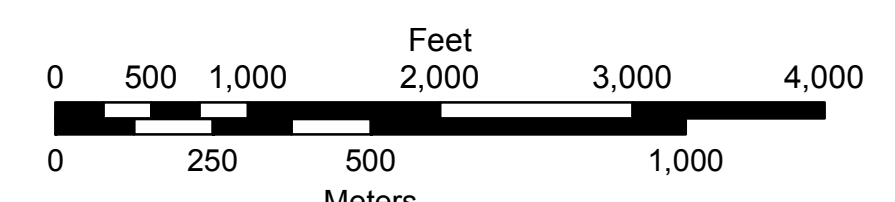
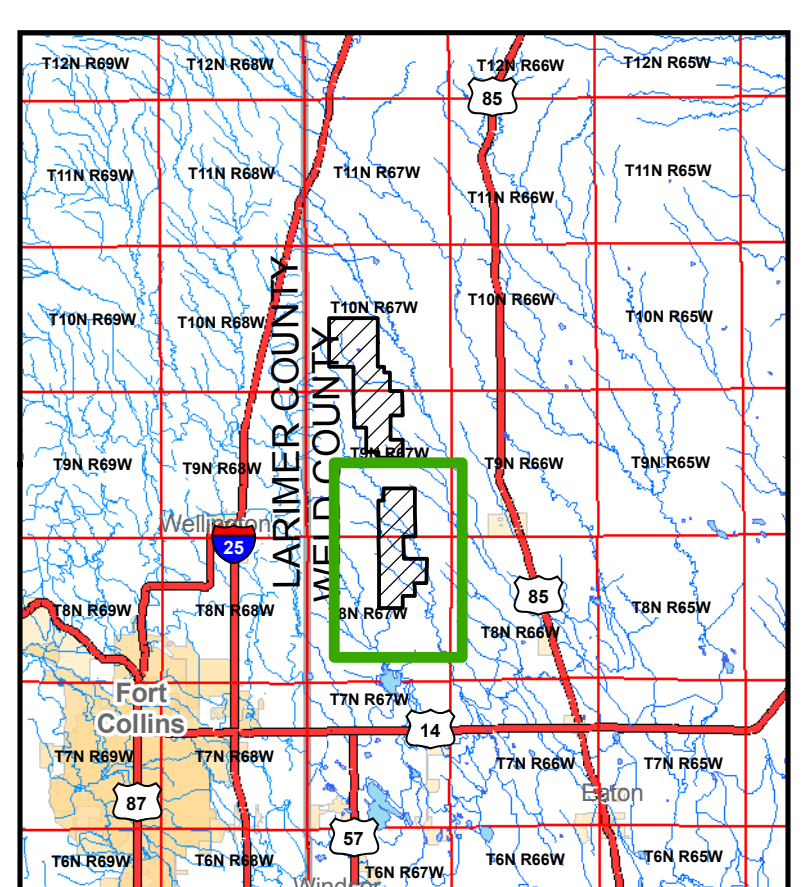


- Legend**
- Monitoring Well Sampled
  - Air Sample Location
  - Radon Flux Sample Location
  - Soil Profile Sample Location
  - Surface Soil Sample Location
  - Surface Water Sample Location
  - Noise Survey Location
  - Impoundment Sample Location
  - Vegetation Sample Location
  - TLD Sample Location
  - Domestic Well Sample Location
  - Surface Water Cross Section Location
  - Gamma Survey Area
  - Animal Tissue Sample Area
  - Archeology Survey Areas
  - Existing Power Lines
- Road Classification**
- State Highway
  - Paved County Road
  - Maintained Gravel, Soil or Stone
  - Unimproved
  - Primitive Road/Path
  - Congested City Streets
  - Railroad



REVISIONS		DATE	
#	DRAWN	CHECKED	APPROVED

PROJECT	196	DATE	07-Apr-2009
CHECK SCALES	1" = 1000'	DRAWN	S. Helrick
PROJECT	Centennial	CHECKED	J. Bonner
SCALE	1" = 1000'	COORDS	NAD 1927 State Plane Colorado North
FILENAME	P:\Centennial\Maps\CentennialSamplingSouth.mxd	PROJECT	Centennial



**Plate 2**  
**Sampling and Analysis Map**  
**Site Characterization Plan - South**